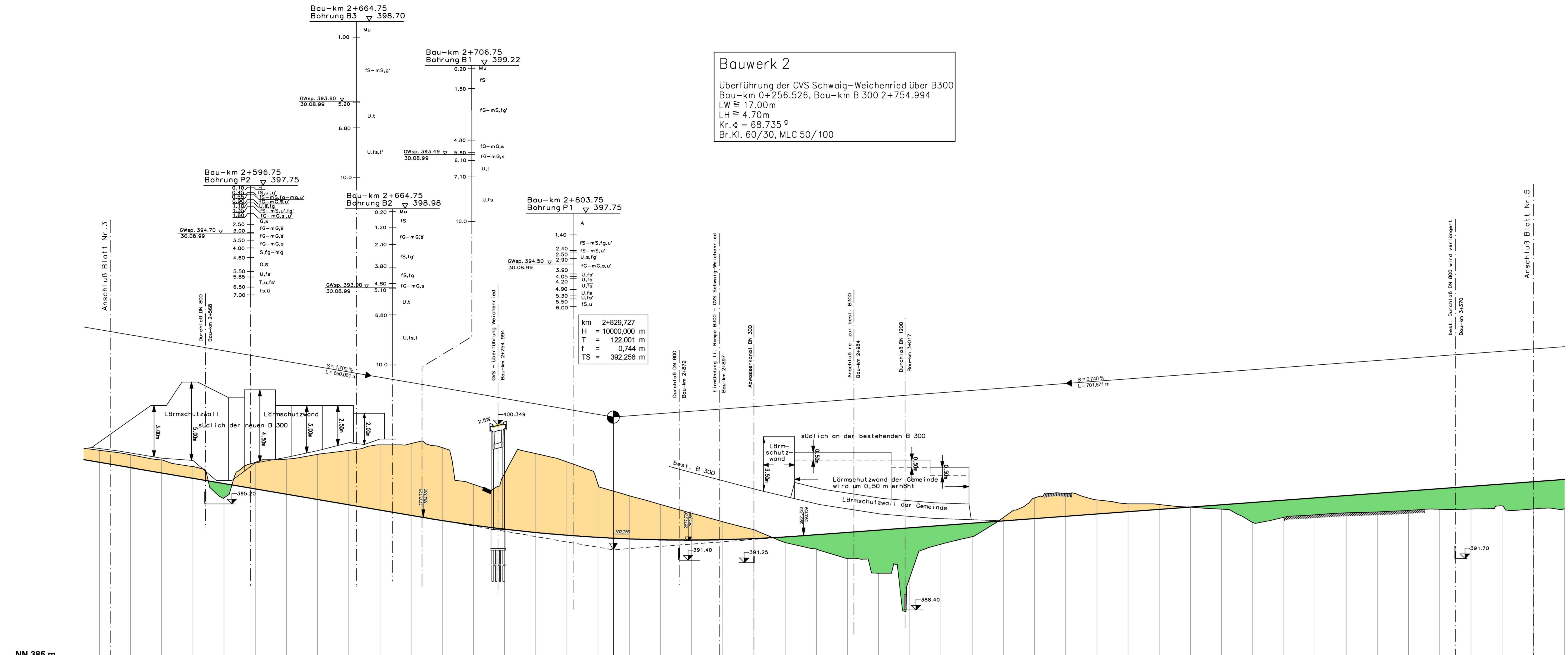
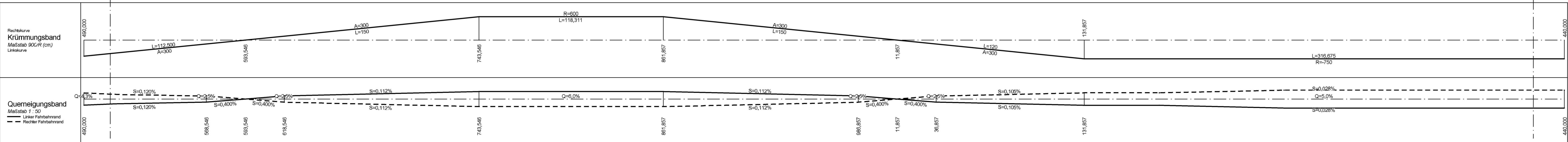


Bauwerk 2

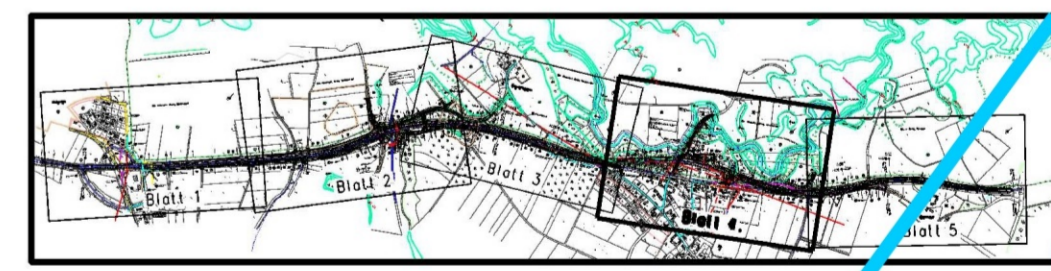
Überführung der GVS Schwag-Weichenried über B300
 Bau-km 0+256.526, Bau-km B 300 2+754.994
 LW = 17,00m
 LH = 4,70m
 Kr. $\phi = 68.735^\circ$
 Br.Kl. 60/30, MLC 50/100



Station	397,851	397,521	397,191	396,841	396,501	396,151	395,821	395,481	395,141	394,811	394,491	394,129	393,833	393,578	393,303	393,167	392,952	392,800	392,696	392,501	392,385	392,310	392,274	392,079	391,916	391,854	391,812	391,690	391,508	391,296	391,204	391,152	391,070	390,952	390,770	390,646	390,496	390,354	390,202	390,052	390,190	390,028	390,342	390,502	390,588	390,736	390,684	390,552	390,190	390,028	390,076	390,024	390,072	390,072
Gradientenhöhen	397,851	397,521	397,191	396,841	396,501	396,151	395,821	395,481	395,141	394,811	394,491	394,129	393,833	393,578	393,303	393,167	392,952	392,800	392,696	392,501	392,385	392,310	392,274	392,079	391,916	391,854	391,812	391,690	391,508	391,296	391,204	391,152	391,070	390,952	390,770	390,646	390,496	390,354	390,202	390,052	390,190	390,028	390,342	390,502	390,588	390,736	390,684	390,552	390,190	390,028	390,076	390,024	390,072	390,072
Geländehöhen	398,032	398,338	398,600	397,782	396,581	397,853	398,059	398,367	398,620	398,980	399,090	398,502	398,449	397,750	398,418	397,884	398,443	398,000	397,223	396,162	394,005	394,053	393,538	392,727	392,307	391,711	390,796	390,486	390,019	390,097	394,323	395,578	396,870	396,455	395,205	394,848	394,096	394,659	394,008	394,342	394,502	394,682	394,780	394,850	394,686	395,067	394,472	394,972	394,857	394,857				
Bau-km	2+500	2+520	2+540	2+560	2+580	2+600	2+620	2+640	2+660	2+680	2+700	2+720	2+740	2+760	2+780	2+800	2+820	2+840	2+860	2+880	2+900	2+920	2+940	2+960	2+980	3+000	3+020	3+040	3+060	3+080	3+100	3+120	3+140	3+160	3+180	3+200	3+220	3+240	3+260	3+280	3+300	3+320	3+340	3+360	3+380	3+400	3+420	3+440	3+460	3+480	3+500			



Überholt durch 1. Tektur
 vom 11.12.2015



Nr.	Art der Änderung	Datum	Name

Freistaat Bayern
 Staatliches Bauamt Ingolstadt
B 300 / Augsburg - Regensburg
 Unterlage Nr. 8
 Blatt-Nr. 4
 Reg. Nr.
 Datum
 Zeichen
Planfeststellung
 bearbeitet
 gezeichnet
 geprüft
 Datum
 Zeichen
Ortsumfang Weichenried
 von Bau-km 0+000 bis Bau-km 4+300
 von Str-km 51+72 bis Str-km 57,379
Höhenplan
 B 300
 Bau-km 2+500 bis Bau-km 3+422
 Maßstab 1 : 1 000 / 100
 Aufgestellt
 Ingolstadt, d. 08.08.2005
 Staatl. Bauamt
 Staatl. Baudirektor